































Land Use Districts:

	R1	Low Density Residential
	R2	Low Density Residential
	RX	Residential District
	RXL	Residential Lane District
	R3	Medium Density Residential
	R3A	Medium Density Residential
	R4	High Density Residential
	DR	Downtown Residential
	MT	Midtown District
	C1	Neighbourhood Commercial
	C2	General Commercial
	CC	Corridor Commercial
	RC	Regional Commercial
	MC	Mixed Commercial
	BW	Boardwalk
	CIS	Commercial and Industrial Service
	BP2	Business Park 2
	BPT	Business Park Transition
	ICC	Integrated Care Community
	P	Public Park
	PS	Public and Private Service
	IF	Institutional Facilities
	UR	Urban Reserve
	DC	Direct Control
	DCMU	Direct Control Mixed Use
	DCNUV	Direct Control Northwest Urban Village
	DT	Downtown District
	S-DC	Specific Development Control (Sturgeon County Land Use Bylaw 819/96)
	Designated Flood Line Overlay -based on Schedule G	
	Stormwater Management Facility	