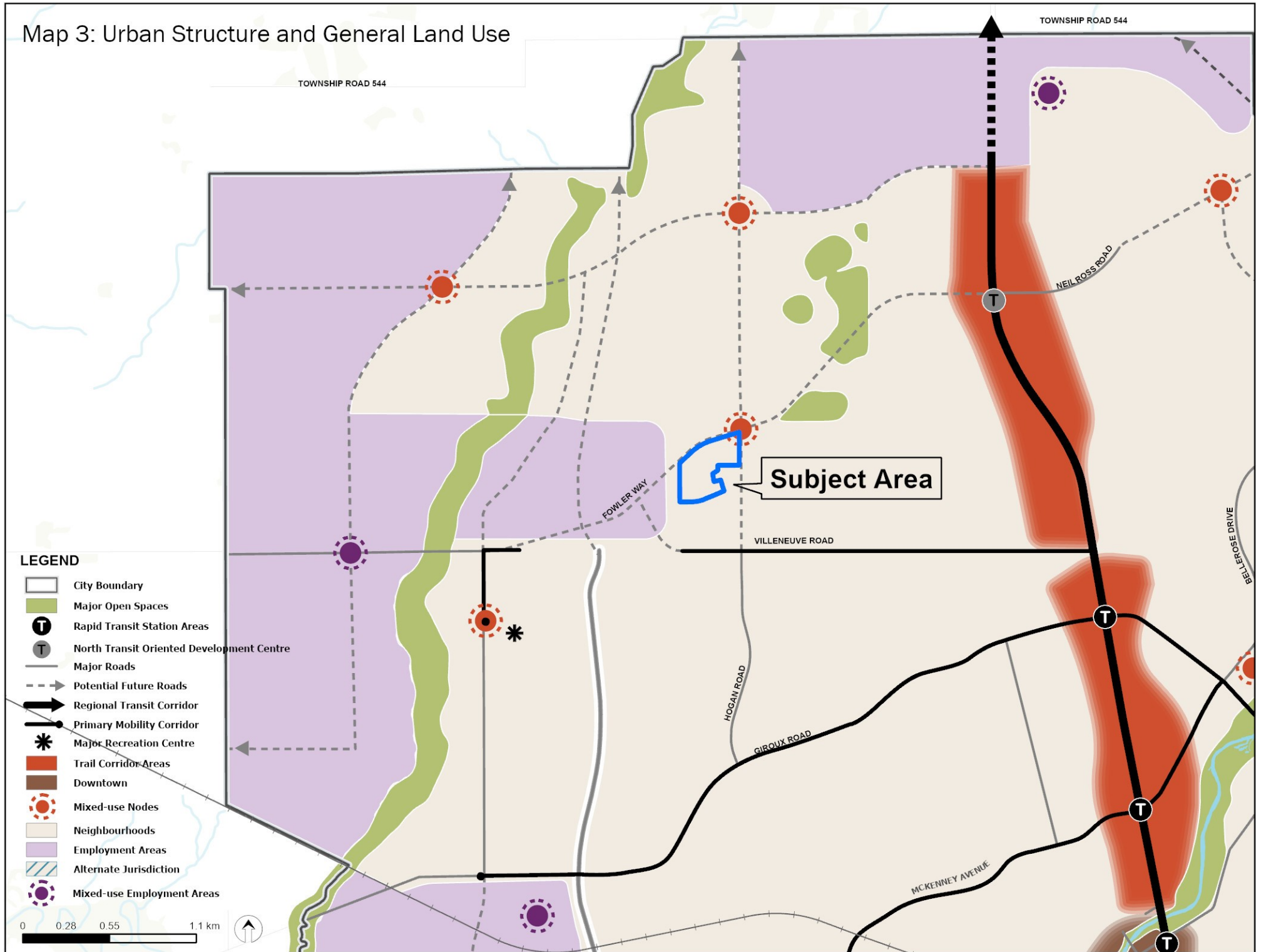


















Map 3: Urban Structure and General Land Use



LEGEND

-  City Boundary
-  Major Open Spaces
-  Rapid Transit Station Areas
-  North Transit Oriented Development Centre
-  Major Roads
-  Potential Future Roads
-  Regional Transit Corridor
-  Primary Mobility Corridor
-  Major Recreation Centre
-  Trail Corridor Areas
-  Downtown
-  Mixed-use Nodes
-  Neighbourhoods
-  Employment Areas
-  Alternate Jurisdiction
-  Mixed-use Employment Areas

