

CITY OF ST. ALBERT

BYLAW 23/2024

LAND USE BYLAW AMENDMENT

Being Amendment 2 to the
Land Use Bylaw 18/2024

The Council of the City of St. Albert ENACTS AS FOLLOWS:

1. Bylaw 18/2024, Land Use Bylaw is hereby amended by this Bylaw.
2. The lands legally described as Plan STALBERT, Lot 22 (municipally described as 27 Genstar Annex) are redistricted as shown on the map attached as Schedule “A” to this bylaw, and the Land Use District Map being Schedule “A” to Bylaw 18/2024 is amended accordingly.
3. The Chief Administrative Officer is authorized to issue a consolidated version of Bylaw 18/2024 that incorporates the amendments made by this amending bylaw and otherwise conforms with the requirements of section 69 of the *Municipal Government Act*.

EFFECTIVE DATE

4. This bylaw comes into effect when it is passed.

READ a First time this ____ day of _____ 20____.

READ a Second time this ____ day of _____ 20____.

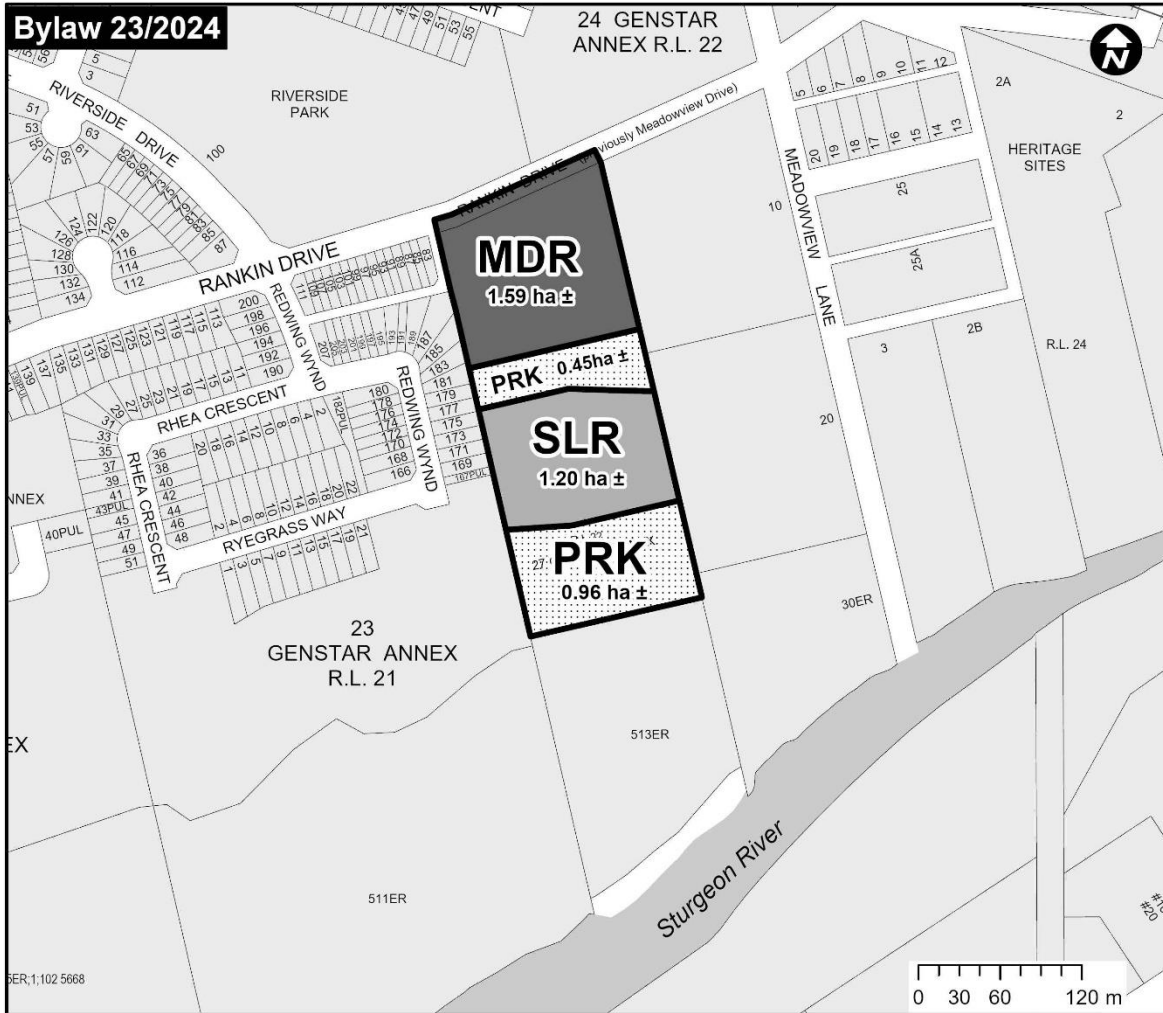
READ a Third time this ____ day of _____ 20____.

SIGNED AND PASSED this ____ day of _____ 20____.




MAYOR

CHIEF LEGISLATIVE OFFICER

Schedule "A"



LAND USE BYLAW AMENDMENT
Riverside Redistricting

-  From FUD (Future Urban Development) to PRK (Public Park)
-  From FUD (Future Urban Development) to SLR (Small Lot Residential)
-  From FUD (Future Urban Development) to MDR (Medium Density Residential)

Document Path: G:\MAPS-City\Riverside\Riverside 2022 Redistricting and ASP Amend\Riverside_2022RedistrictingAmendment_MAPS.aprx

Figure 2